



## Emergency Evacuation Map for the Tahoe Keys

To ensure the safety of residents and visitors of the Tahoe Keys neighborhood, the South Lake Tahoe Fire Department wants to remind the community of the two evacuation zones within the Tahoe Keys. Emergency Services could call for two options for residents and visitors within the Keys, they would include sheltering in place for hazardous material event, winter storms, wildland fires or other events where staying in place is the best option or evacuation.

### Shelter in Place

"Shelter-in-place" means selecting an interior room or rooms within your home, or ones with no or few windows, and taking refuge there. In the event of an emergency, Shelter-in-Place where you are unless directed otherwise by response officials.

- Close all doors, windows, and sky lights.
- Turn of thermostats and air conditioners.
- Listen to the local radio and check for EAS Alerts on KRLT 93.9 FM or KOWL 1490 AM, local television station (Channel 21), or City website ([www.cityofslt.us](http://www.cityofslt.us)) for further information.
- Have a bag packed in the event the strategy changes from Shelter-in-Place to Evacuation.

**Local officials on the scene are the best source of information for your particular situation. Following their instructions during and after emergencies regarding sheltering, food, water, and evacuation is your safest choice.**

### Evacuation

When instructed by response officials, evacuate your home.

- Time and situation permitting, close all doors, windows and sky lights.
- Take your medicine, pets, and small irreplaceable personal items, place in vehicle and proceed out of the neighborhood.
- Listen to the local radio (KRLT 93.5 FM or KOWL 1410 AM) and follow the predesigned evacuation routes.

### 15<sup>th</sup> Street Evacuation Area

For properties on the following streets, residents need to evacuate the neighborhood via 15<sup>th</sup> Street.

Aloha Dr.	Alpine Dr.	Carson Ct.	Cascade Ct.
Christie Dr.	Daggett Ct.	Emerald Dr.	Garmish Ct.
Genevieve Ct.	Kokanee Way		Lido Dr.
Marconi Way	Slalom Ct.	Traverse Ct.	
Venice Dr. (West side)		Wedeln Ct.	

### Tahoe Keys Blvd. Evacuation Area

For properties on the following streets, residents need to evacuate the neighborhood via Tahoe Keys Blvd.

Alawai Blvd.	Balboa Dr.	Beach Dr.	Beach Ln.
Capri Dr.	Catalina Dr.	Danube Dr.	Inverness Dr.
Monterey Dr.	Morro Dr.	Tahoe Keys Blvd.	
Venice Blvd. (East side)		White Sands Dr.	

An evacuation order may direct you to a designated shelter as determined by the City of South Lake Tahoe or be a general evacuation order where you can determine the best location away from the emergency at hand. It is important that each citizen be responsible for their safety, the normal public safety system will be taxed and we cannot ensure the actions you take are prudent.

### Important Phone Numbers

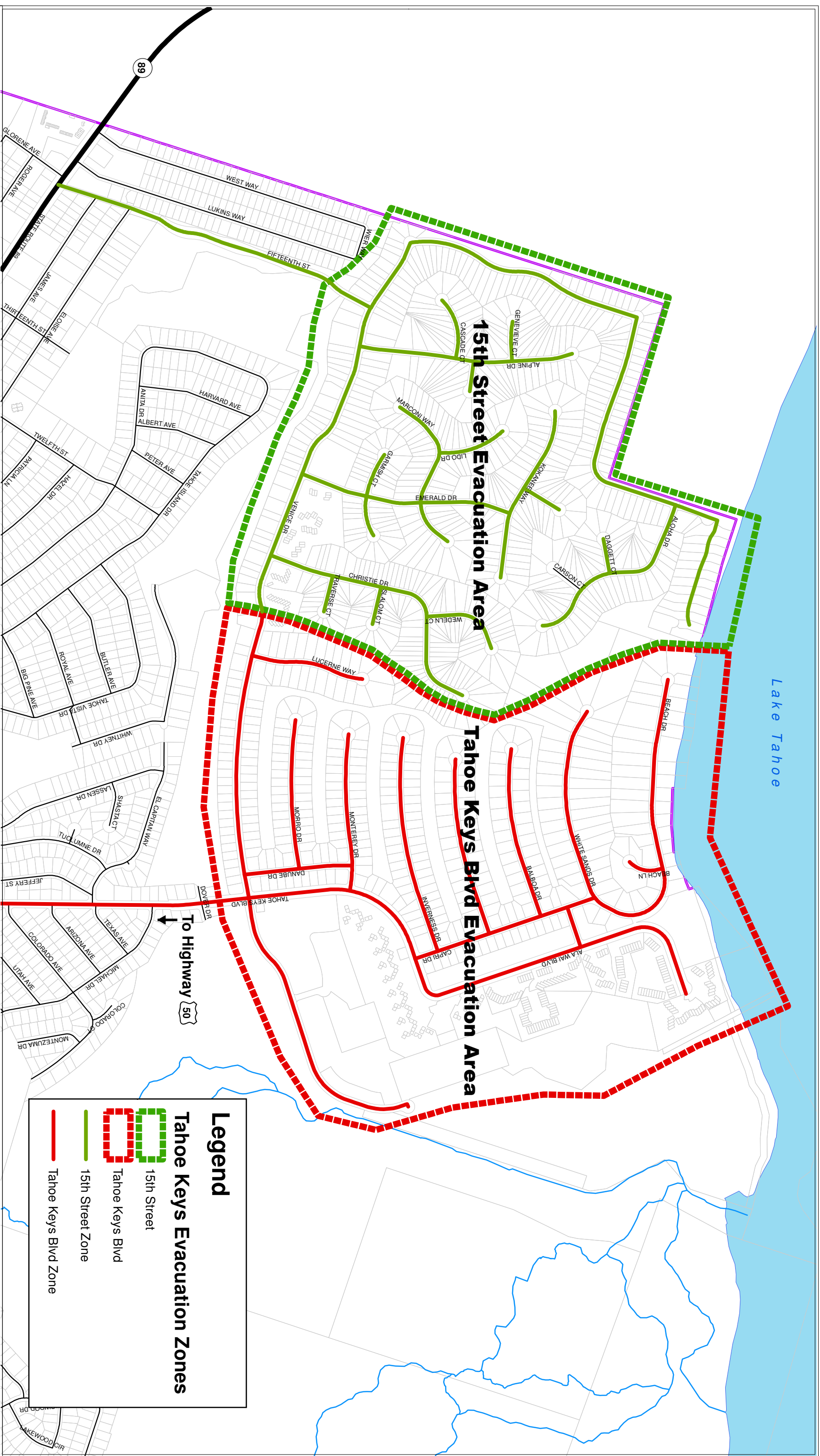
City Offices	542-6000
Fire non-emergency	542-6160
Fire Station 1 (Ski Run)	542-6161
Fire Station 2 (2951 LTB)	542-6162
Fire Station 3 (2101 LTB)	542-6163
Lake Tahoe Airport	542-6182
Parks/Recreation Complex	542-6056
Police non-emergency	542-6100
Streets	542-6030



**Department of  
Public Works  
Engineering**





# City of South Lake Tahoe


**Tahoe Keys Evacuation Area**



**Legend**

**Tahoe Keys Evacuation Zones**

-  15th Street
-  Tahoe Keys Blvd
-  15th Street Zone
-  Tahoe Keys Blvd Zone



Eric Friedlander  
City of SLT  
5/8/2014

